

Corlea & Cornamagh, Kingscourt

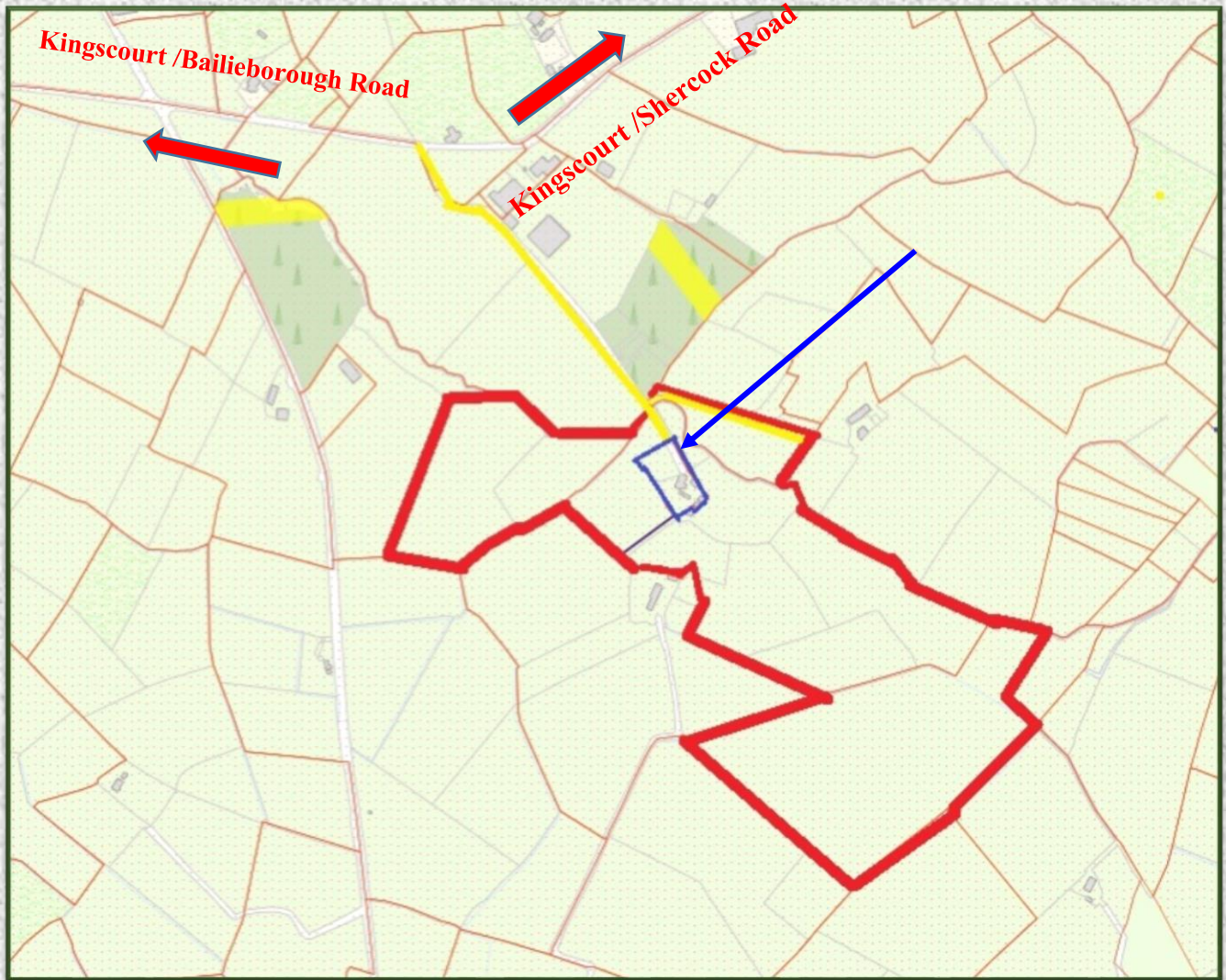
9.96 Ha / 24.61 Acres



**A Parcel of Land in Good Heart with
well fitted Modern Cattle Shed 45 ft x 45 ft**

- 3 Bay with Slats
- Crepe Areas
- Calving Pens
- Head Lock Barrier
- Side Feed Passage

⇒ **Electricity**
⇒ **Well**

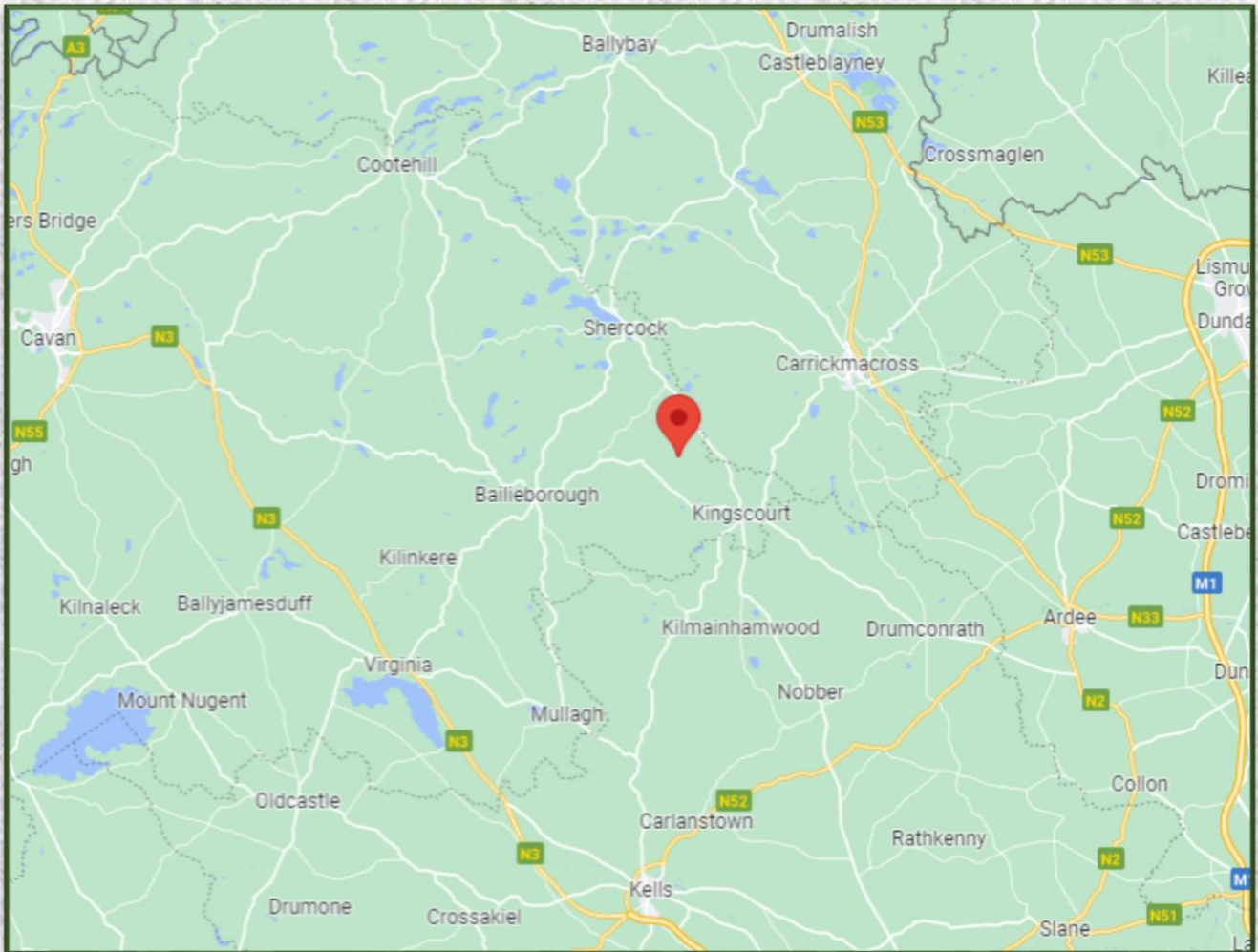


Geographical Co-Ordinates 53.9338°N 6.8557°W

**6.5 kms Kingscocurt /
9 kms Baillieborough & Shercock**

**Maps are not to scale. They are for information purposes only
Copied Under Licence No. AU0029214**

Location Map




All Enquiries and order to view through Sole Selling Agent
Peter Murtagh Chartered Surveyors
Auctioneers & Agents

Tel: 042 966 5355

info@petermurtagh.ie

www.petermurtagh.ie



Property Services Regulatory Authority Licence No. 001292

These particulars are issued on the implicit understanding that all negotiations are conducted through this agency and whilst care is taken in setting out these details we do not guarantee their accuracy nor do they form a contract or any part thereof.