



For Sale
Lands at Parkgate Road, Kells BT42 3LE



McKIBBIN
COMMERCIAL

028 90 500 100

SUMMARY

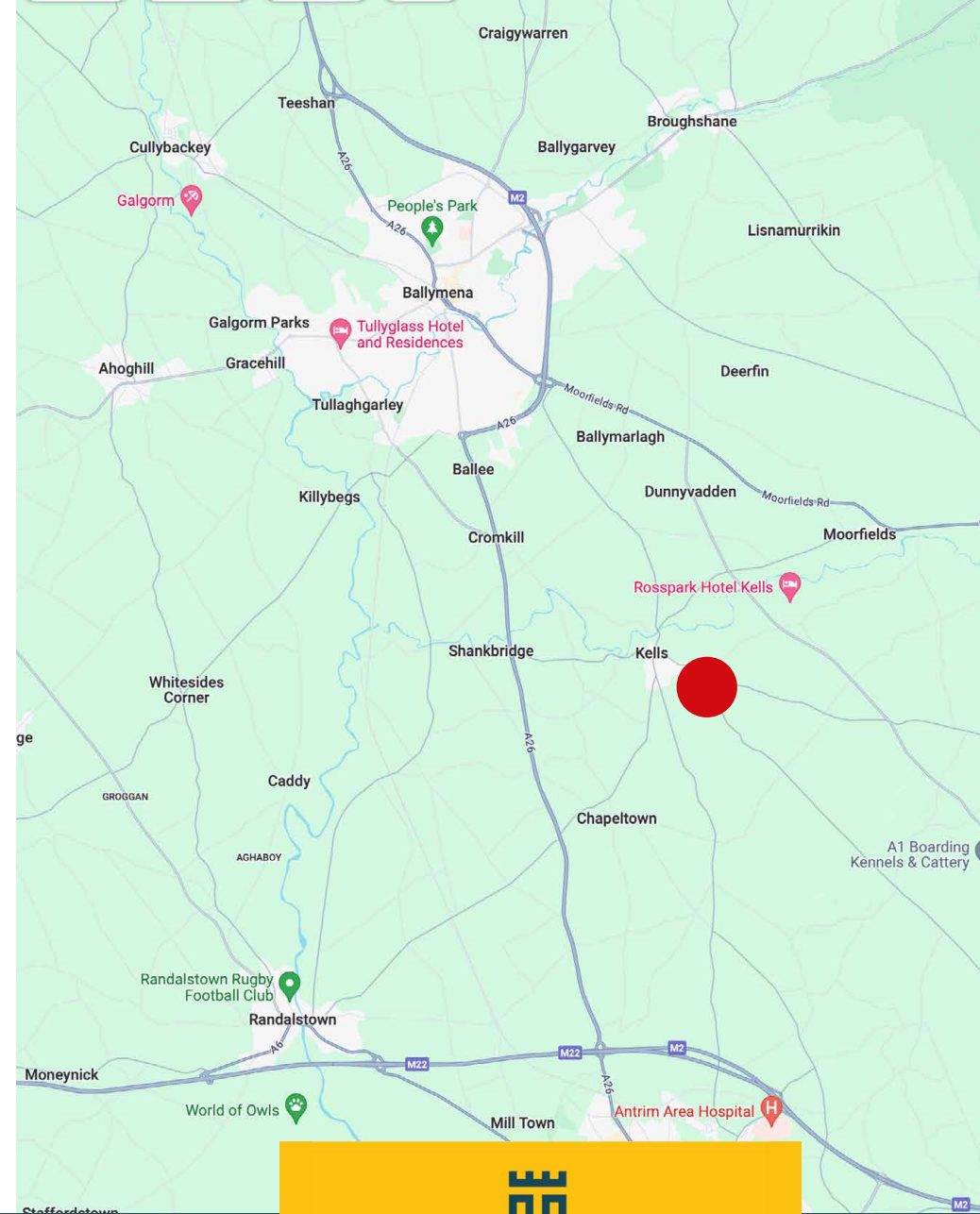
- The site comprises c. 12.4 acres and is located off Parkgate Road, Kells
- Sits within close proximity to Ballymena and the A26.
- Opportunities for further uses, subject to planning.

LOCATION

- The subject is located off the Parkgate Road, as well as to the rear of Rossburn Manor / Carncome Road. Road Roundabout. It is approximately 5.7 miles from Ballymena and 3.2 miles to the A26.
- The surrounding land use principally comprises residential dwellings, as well as agricultural land and farms.

DESCRIPTION

- The plot is split into five separate folios and comprises of c. 12.39 acres of agricultural land. To the North is a mixture of agricultural land and a residential development and to the south boundary runs the Braid River / Parkgate Road as well as further residential dwellings. Access is from a laneway between numbers 38&40 Parkgate Road via bridge.



For Sale
Lands at Parkgate Road, Kells BT42 3LE


McKIBBIN
COMMERCIAL
028 90 500 100

SITE AREA

We calculate the total area for Lot 1 and Lot 2 as follows:

Folio Number AN97813 containing	c. 4.87 acres
Folio Number AN160498 containing	c. 2.92 acres
Folio Number AN160539 containing	c. 4.03 acres
Folio Number AN144281 containing (1/2 of Former Development Site)	c. 0.35 acres
Folio Number 32950 containing (2/2 of Former Development Site)	c. 0.22 acres
Total	c. 12.39 Acres

Further details of folios available on request

PLANNING

Part of Lot 2 at 50 Parkgate Road was granted outline Planning Permission (G/2004/0447/O) in 2005 for 5 dwellings & garages but has now expired.

Any interested parties should direct any planning queries to Mid & East Antrim Council's Planning Department.

TITLE

The class of Title on all the Folios is Absolute.

PRICE

Offers in excess of £250,000.



For indicative purposes only.

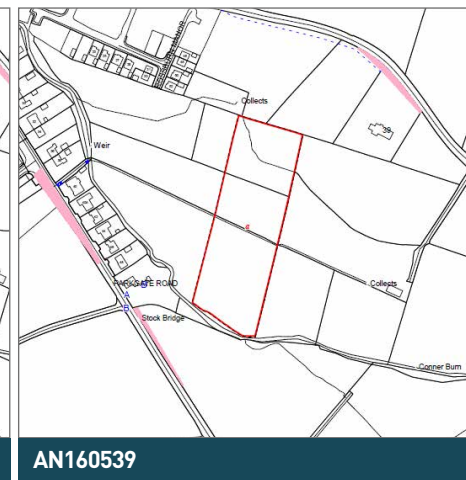
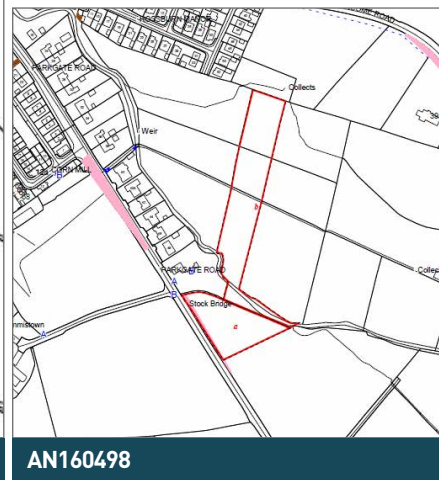
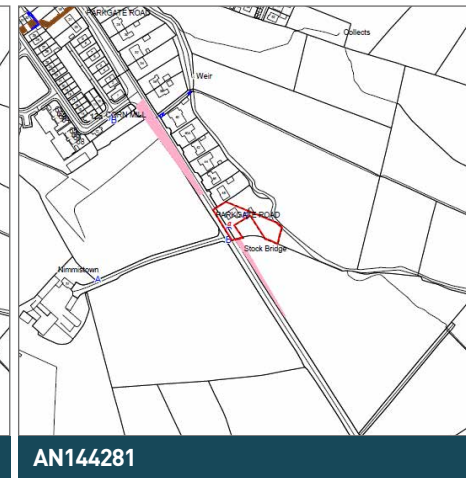
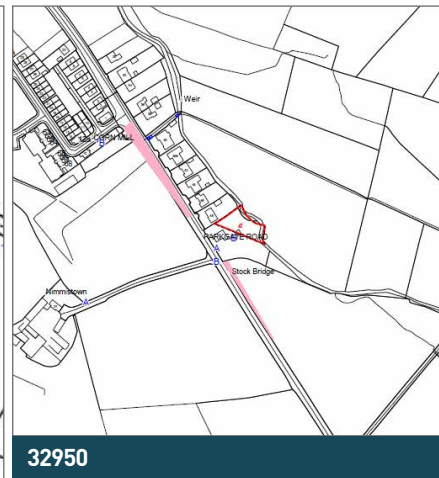
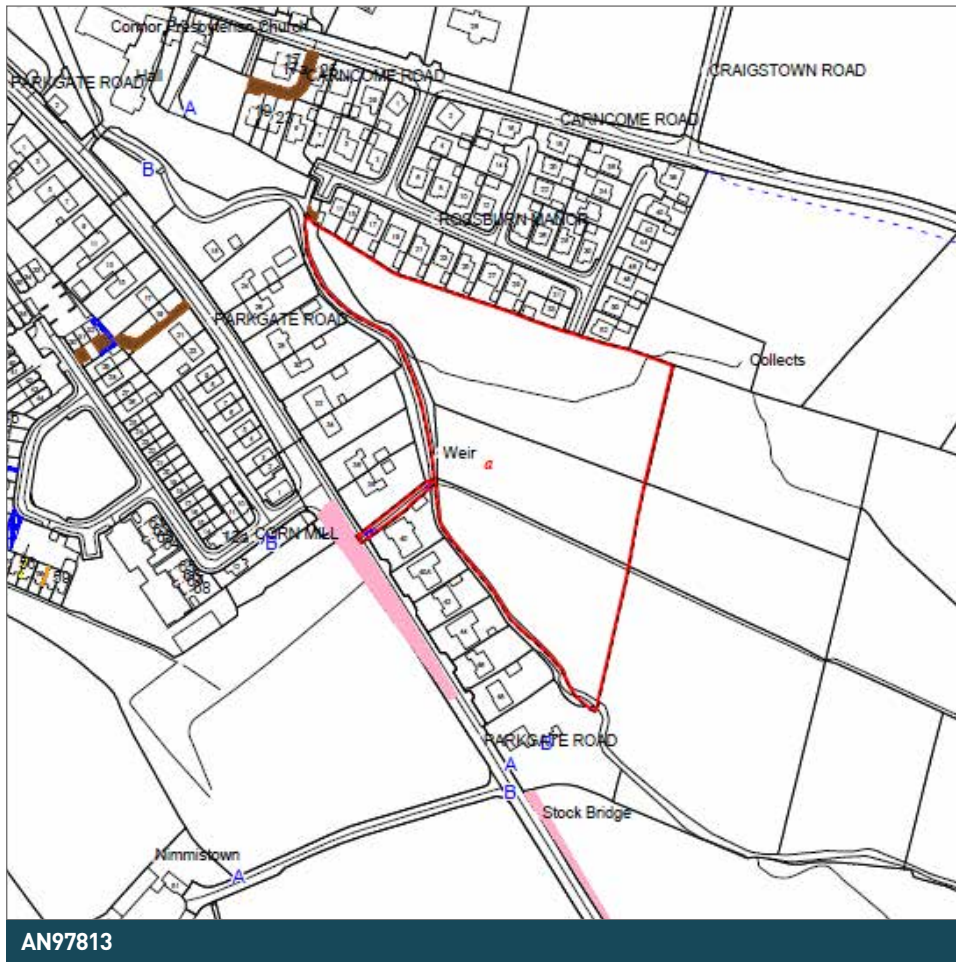
For Sale
Lands at Parkgate Road, Kells BT42 3LE



McKIBBIN
COMMERCIAL

028 90 500 100

FOLIO MAPS



For Sale
Lands at Parkgate Road, Kells BT42 3LE



CONTACT

For further information or to arrange a viewing contact:

Michael Hopkins
mph@mckibbin.co.uk

Scott Lawther
sl@mckibbin.co.uk

McKibbin Commercial Property Consultants

Chartered Surveyors

One Lanyon Quay, Belfast BT1 3LG

02890 500 100

property@mckibbin.co.uk

www.mckibbin.co.uk

Follow us for up-to-date news and information!



McKIBBIN COMMERCIAL PROPERTY CONSULTANTS for themselves and the vendors or lessors of this property whose agents they are given notice that: 1) The particulars are produced in good faith, are set out as a general guide only and do not constitute any part of the contract; 2) No person in the employment of McKIBBIN COMMERCIAL PROPERTY CONSULTANTS has any authority to make or give any representation or warranty whatever in relation to this property. As a business carrying out estate agency work when we enter into a relationship with a customer, we are required, if applicable, to verify the identity of both vendor and purchaser as outlined in the Money Laundering, Terrorist Financing and Transfer of Funds (information on the payer) Regulations 2017 – <http://www.legislation.gov.uk/uksi/2017/692/made>. In accordance with legislation, any information and documentation provided by you will be held for a period of five years from when you cease to have a contractual relationship with McKibbin Commercial. The information will be held in accordance with the General Data Protection Regulations (GDPR) and will not be passed on to any other party unless we are required to do so by law.



Layout Plans – Not to Scale



McKIBBIN
COMMERCIAL

028 90 500 100