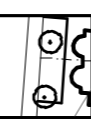








NOTE
 SET OF LANDSCAPING ALONG BOUNDARY OF DEVELOPMENT WITH ADJACENT L.P.A REFER TO LANDSCAPING PROPOSALS

NOTE
 REFER TO ENGINEERS DRAWINGS FOR ALL DETAILS AND SPECIFICATION FOR ROADS AND SEWER
 ALL PRIVATE DRIVEWAYS TO BE MIN 3.2 M WIDE
 ALL RETAINING WALLS TO HAVE 1.0M FENCE ABOVE

-  ADOPTED FOOTPATHS
-  EXISTING HEDGES
-  PROPOSED TREES
-  PROPOSED LANDSCAPING / COMMUNAL AMENITY AREAS (INDICATIVE)
-  600mm high steel railing to front of dwellings (refer to detail)

