

Land Registry Compliant Map

Alan Morrissey & Associates
 Chartered Surveyors & Project Management
 3 Garden Row, Kilkenny
 Tel 056 7751111, Mob 087 7981696
 Email amsurveying@eircom.net

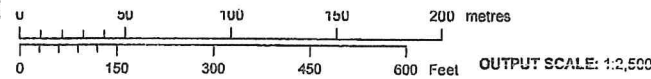
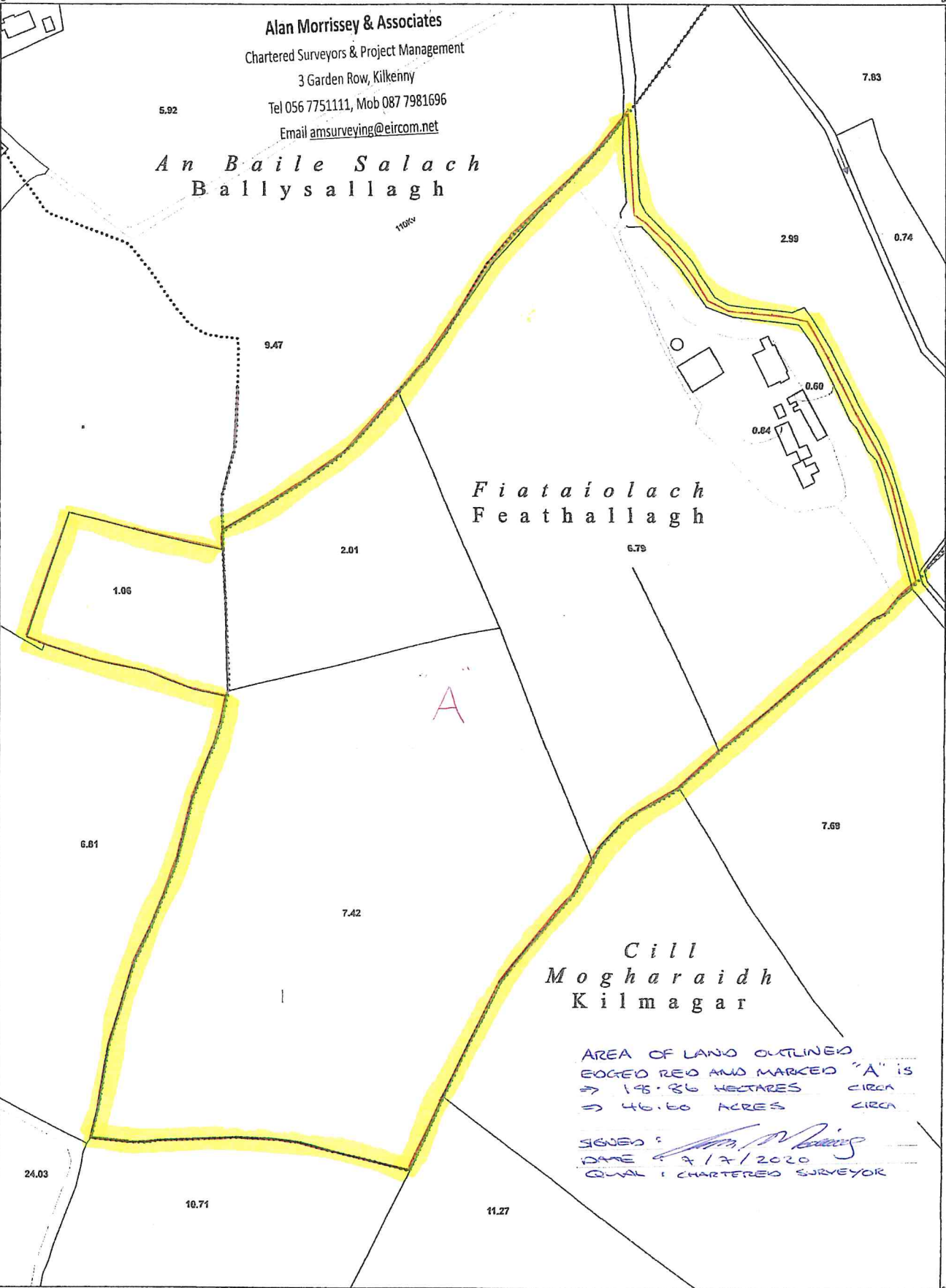
An Baile Salach
 Ballysallagh

Fiatai olach
 Feathallagh

Cill
 Mogharaidh
 Kilmagar

AREA OF LAND OUTLINED
 EGED RED AND MARKED "A" IS
 ⇒ 195.86 HECTARES CIRCA
 ⇒ 48.60 ACRES CIRCA

SIGNED: *Alan Morrissey*
 DATE: 9/7/2020
 QUAL: CHARTERED SURVEYOR



CENTRE
 COORDINATES:
 ITM: 550740,550250

ORDER NO.:
 2017000000

MAP SERIES:
 1:5,000
 1:2,500

PUBLISHED:
 2018000000

MAP SHEETS:
 4101
 4707-A

CAPTURE RESOLUTION:
 The map objects are only accurate to the resolution at which they were captured. Output scale is not indicative of data capture scale. Further information is available at: <http://www.osi.ie>; search 'Capture Resolution'

LEGEND:
<http://www.osi.ie>; search 'Large Scale Legend'

COMPILED AND PUBLISHED BY:
 Ordnance Survey Ireland,
 Phoenix Park,
 Dublin 8,
 Ireland.

All rights reserved.
 No part of this publication may be copied, reproduced or transmitted in any form or by any means without the prior written permission of the copyright owners.

Ordnance Survey maps never show legal property boundaries, nor do they show ownership of physical features.

©Suirbhéireacht Ordnáís Éireann, 2020
 ©Ordnance Survey Ireland, 2020
www.osi.ie/copyright

Unauthorised reproduction infringes Ordnance Survey Ireland and Government of Ireland copyright.

The representation on this map of a road, track or footpath is not evidence of the existence of a right of way.



Land Registry Compliant Map

Alan Morrissey & Associates
Chartered Surveyors & Project Management
3 Garden Row, Killeeney
Tel 056 7751111, Mob 087 7981696
5.92
Email amsurveying@eircom.net 0.96

An Baile Salach
Ballysallagh

Fiataiollach
Feathallagh

Cill Mochair
Kilmagair

AREA OF LAND OUTLINED BORED
RED AND MARKED "C" IS
5.15.00 HECTARES
3.38.77 ACRES
SIGNED: [Signature]
DATE: 1.1.77 / 2020
ORAL: CHARTERED SURVEYOR

COMPILED AND PUBLISHED BY:
Ordnance Survey Ireland,
Phoenix Park,
Dublin 8,
Ireland.

Unauthorised reproduction
infringes Ordnance Survey Ireland
and Government of Ireland
copyright.

All rights reserved.
No part of this publication may
be copied, reproduced or
transmitted in any form
or by any means without the prior
written permission of
the copyright owners.

The representation on this map
of a road, track or footpath
is not evidence of the existence
of a right of way.

Ordnance Survey maps
never show legal property
boundaries, nor do they
show ownership of
physical features.


© Suirbhéireacht Ordainéis Éireann, 2020
© Ordnance Survey Ireland, 2020

www.ordnancesurvey.ie

LEGEND:

CAPTURE RESOLUTION:
The map objects are only accurate to the
resolution at which they were captured.
For more information on the capture resolution,
please refer to the metadata of this capture set.
<http://www.ordnancesurvey.ie> Search 'Capture Resolution'

OUTPUT SCALE: 1:2,500



<http://www.ordnancesurvey.ie>
Search 'Large Scale Legend'